

## NOTICE TO MARINERS

No 31 of 2016

(Update and Re-Issue of Notice to Mariners No 127 of 2014)

### Port of Southampton – Amendments to Licensed Mooring Areas

**NOTICE IS HEREBY GIVEN** that pursuant to the powers granted (1) to the Harbour Authority and in accordance with its conservancy duty (2) Licensed Mooring Areas have, over time, been established within the Port of Southampton. These Licensed Mooring Areas are shown on the chartlets in Schedule 1 (delineated by green border lines) and their co-ordinates (referred to WGS84 datum) are given in Schedule 2. These Licensed Mooring Areas are also indicated on Admiralty Charts 2041, 2036 and 2038, as 'Small Craft Moorings'.

All Fishermen operating within the Port of Southampton are reminded that fishing gear is not to become an obstruction or danger to any vessel or mooring and fishing vessels are not to trawl or dredge in or near licensed moorings so as to create danger to vessels using the moorings or to the mooring tackle itself (3).

Not to comply with the Byelaws is an offence and persons that fail to comply with them may be prosecuted.

**Vessel Traffic Services Centre  
Berth 37, Eastern Docks  
Southampton**

**Captain M Phipps  
Harbour Master**

01 January 2016

**Owners, Agents, Charterers, Marinas, Yacht Clubs and Recreational Sailing Organisations should ensure that the contents of this Notice are made known to the masters or persons in charge of their vessels or craft.**

[www.southamptonvts.co.uk](http://www.southamptonvts.co.uk)

---

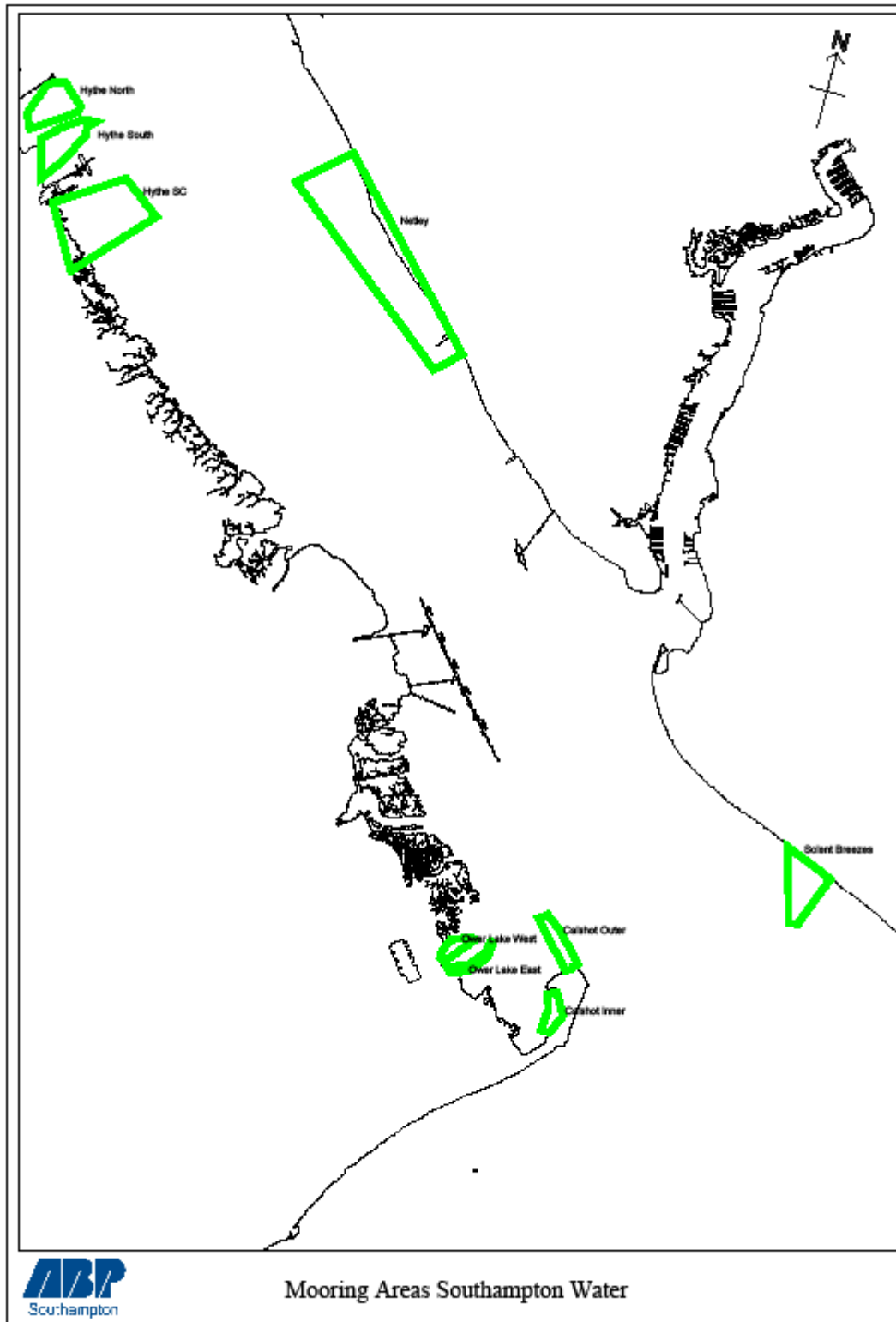
1 Southampton Harbour Acts 1863 - 1949

2 Port Marine Safety Code Sec 4.3

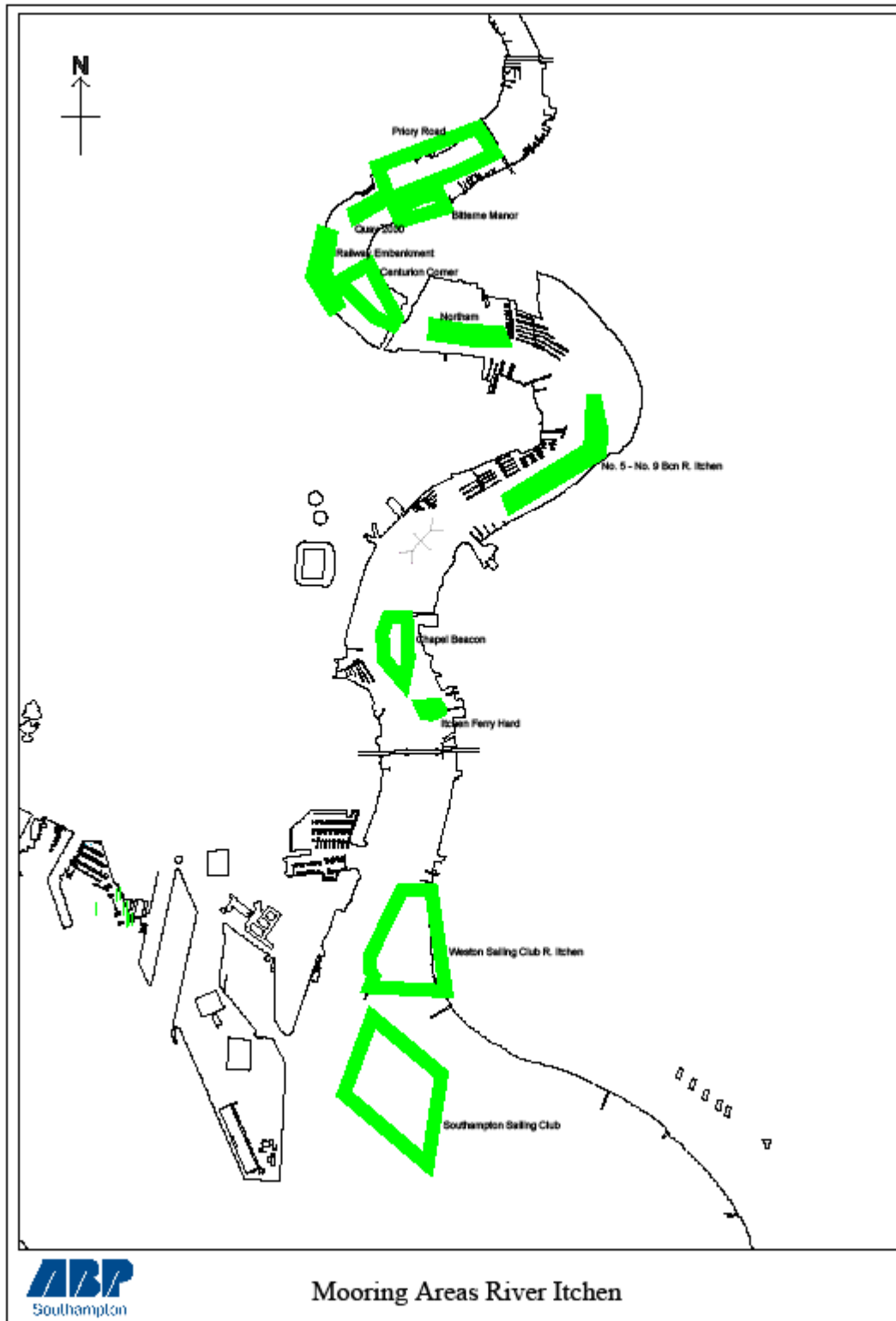
3 Southampton Harbour Byelaws 2003 – Byelaws 48 and 49.

SCHEDULE 1

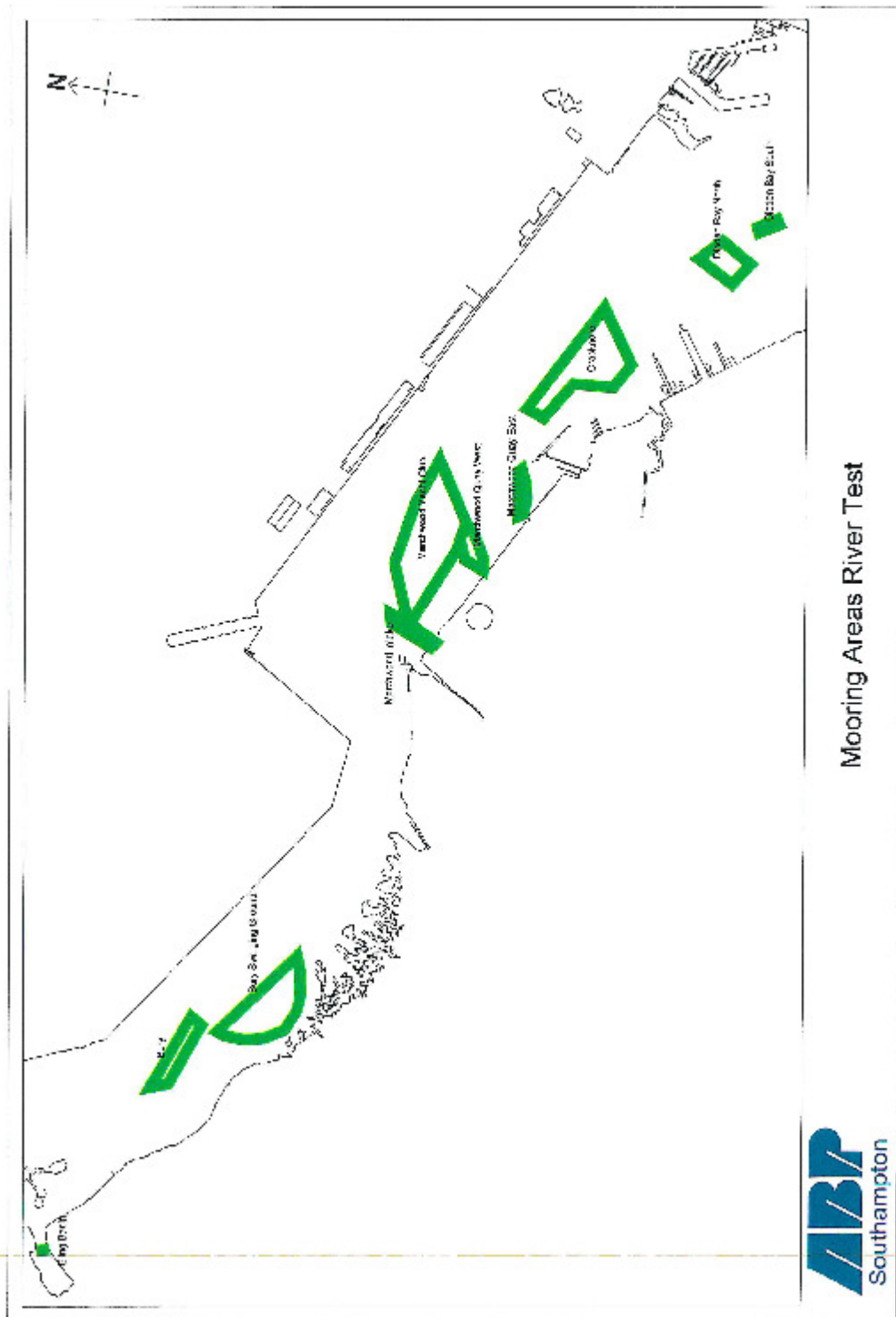
Chartlet A – Southampton Water



**Chartlet B – River Itchen**



**Chartlet C – River Test**



**Mooring Areas River Test**

## SCHEDULE 2

### Southampton Water

Calshot Inner	N 50 49.10	W 1 18.64
	N 50 49.12	W 1 18.58
	N 50 49.02	W 1 18.50
	N 50 48.94	W 1 18.56
	N 50 48.94	W 1 18.62
	N 50 49.04	W 1 18.61
Calshot Outer	N 50 49.44	W 1 18.78
	N 50 49.39	W 1 18.67
	N 50 49.26	W 1 18.49
	N 50 49.25	W 1 18.50
	N 50 49.24	W 1 18.52
	N 50 49.22	W 1 18.56
	N 50 49.24	W 1 18.52
	N 50 49.41	W 1 18.84
Ower Lake West	N 50 49.26	W 1 19.26
	N 50 49.25	W 1 19.23
	N 50 49.12	W 1 19.40
	N 50 49.14	W 1 19.43
	N 50 49.17	W 1 19.43
	N 50 49.23	W 1 19.39
Ower Lake East	N 50 49.26	W 1 19.12
	N 50 49.26	W 1 19.10
	N 50 49.19	W 1 19.12
	N 50 49.11	W 1 19.22
	N 50 49.08	W 1 19.33
	N 50 49.08	W 1 19.34
	N 50 49.09	W 1 19.36
	N 50 49.11	W 1 19.37
	N 50 49.13	W 1 19.23
	N 50 49.21	W 1 19.14
Solent Breezes	N 50 50.00	W 1 17.27
	N 50 49.91	W 1 16.92
	N 50 49.67	W 1 17.07
	N 50 49.67	W 1 17.13
Hythe SC	N 50 52.13	W 1 22.92
	N 50 52.00	W 1 22.66
	N 50 51.67	W 1 23.14
	N 50 51.95	W 1 23.39
Hythe South	N 50 52.34	W 1 23.23
	N 50 52.31	W 1 23.29
	N 50 52.27	W 1 23.28
	N 50 52.14	W 1 23.39
	N 50 52.04	W 1 23.51
	N 50 52.21	W 1 23.58
	N 50 52.28	W 1 23.46
	N 50 52.34	W 1 23.32
Hythe North	N 50 52.48	W 1 23.52
	N 50 52.39	W 1 23.36

	N 50 52.36	W 1 23.38
	N 50 52.32	W 1 23.48
	N 50 52.24	W 1 23.67
	N 50 52.30	W 1 23.72
	N 50 52.44	W 1 23.64
	N 50 52.46	W 1 23.61

Netley	N 50 52.49	W 1 21.43
	N 50 51.75	W 1 20.34
	N 50 51.65	W 1 20.51
	N 50 52.31	W 1 21.77

**River Itchen**

Southampton Sailing Club	N 50 53.34	W 1 23.27
	N 50 53.21	W 1 23.02
	N 50 53.02	W 1 23.08
	N 50 53.17	W 1 23.37

Weston Sailing Club	N 50 53.62	W 1 23.06
	N 50 53.4	W 1 23.01
	N 50 53.41	W 1 23.27
	N 50 53.43	W 1 23.26
	N 50 53.45	W 1 23.27
	N 50 53.48	W 1 23.27
	N 50 53.62	W 1 23.16

Itchen Ferry Hard	N 50 54.04	W 1 23.03
	N 50 54.02	W 1 23.02
	N 50 54.02	W 1 23.02
	N 50 54.01	W 1 23.05
	N 50 54.02	W 1 23.07
	N 50 54.03	W 1 23.08

Chapel Beacon	N 50 54.23	W 1 23.20
	N 50 54.23	W 1 23.13
	N 50 54.14	W 1 23.13
	N 50 54.08	W 1 23.15
	N 50 54.14	W 1 23.21
	N 50 54.19	W 1 23.22

No 5 - No 9 Beacon	N 50 54.70	W 1 22.48
	N 50 54.70	W 1 22.47
	N 50 54.64	W 1 22.44
	N 50 54.59	W 1 22.45
	N 50 54.47	W 1 22.76
	N 50 54.49	W 1 22.77
	N 50 54.60	W 1 22.49

Northam	N 50 54.88	W 1 23.03
	N 50 54.86	W 1 22.92
	N 50 54.86	W 1 22.8
	N 50 54.84	W 1 22.79
	N 50 54.84	W 1 22.89
	N 50 54.86	W 1 23.03

Centurion Corner	N 50 54.98	W 1 23.36
	N 50 54.88	W 1 23.18
	N 50 54.89	W 1 23.16

	N 50 54.89	W 1 23.23
	N 50 55.01	W 1 23.26
Railway Embankment	N 50 55.08	W 1 23.42
	N 50 55.08	W 1 23.39
	N 50 54.99	W 1 23.41
	N 50 54.93	W 1 23.37
	N 50 54.92	W 1 23.39
	N 50 54.99	W 1 23.46
Quay 2000	N 50 55.16	W 1 23.23
	N 50 55.15	W 1 23.22
	N 50 55.12	W 1 23.30
	N 50 55.13	W 1 23.31
Bitterne Manor	N 50 55.14	W 1 22.99
	N 50 55.17	W 1 23.01
	N 50 55.16	W 1 23.07
	N 50 55.13	W 1 23.16
	N 50 55.11	W 1 23.14
Priory Road	N 50 55.23	W 1 23.22
	N 50 55.21	W 1 22.95
	N 50 55.16	W 1 23.18
	N 50 55.26	W 1 22.81
	N 50 55.31	W 1 22.87
<b><u>River Test</u></b>		
Dibden Bay South	N 50 53.53	W 1 24.78
	N 50 53.49	W 1 24.74
	N 50 53.48	W 1 24.76
	N 50 53.52	W 1 24.80
Dibden Bay North	N 50 53.64	W 1 24.93
	N 50 53.60	W 1 24.85
	N 50 53.53	W 1 24.91
	N 50 53.56	W 1 24.99
Marchwood Quay East	N 50 53.96	W 1 25.77
	N 50 53.95	W 1 25.77
	N 50 53.94	W 1 25.81
	N 50 53.93	W 1 25.86
	N 50 53.93	W 1 25.92
	N 50 53.94	W 1 25.93
Cracknore	N 50 53.97	W 1 25.55
	N 50 53.83	W 1 25.15
	N 50 53.75	W 1 25.34
	N 50 53.78	W 1 25.42
	N 50 53.87	W 1 25.44
	N 50 53.93	W 1 25.57
Marchwood Quay West	N 50 54.06	W 1 26.05
	N 50 54.06	W 1 25.98
	N 50 54.03	W 1 26.02
	N 50 54.00	W 1 26.10
	N 50 54.00	W 1 26.14
	N 50 54.04	W 1 26.11

Marchwood Yacht Club	N 50 54.14	W 1 26.36
	N 50 54.16	W 1 26.33
	N 50 54.18	W 1 26.22
	N 50 54.15	W 1 25.89
	N 50 54.10	W 1 25.68
	N 50 54.02	W 1 25.91
	N 50 54.07	W 1 26.10
	N 50 54.11	W 1 26.24
Marchwood Intake	N 50 54.19	W 1 26.35
	N 50 54.14	W 1 26.37
	N 50 54.08	W 1 26.42
	N 50 54.09	W 1 26.44
	N 50 54.18	W 1 26.38
	N 50 54.19	W 1 26.35
Bury Swinging Ground	N 50 54.41	W 1 27.91
	N 50 54.26	W 1 27.60
	N 50 54.25	W 1 27.65
	N 50 54.24	W 1 27.74
	N 50 54.25	W 1 27.79
	N 50 54.27	W 1 27.87
	N 50 54.31	W 1 27.91
	N 50 54.35	W 1 27.92
	N 50 54.39	W 1 27.92
Bury	N 50 54.47	W 1 27.87
	N 50 54.54	W 1 28.14
	N 50 54.50	W 1 28.12
	N 50 54.45	W 1 27.90
Eling Basin (west of the line)	N 50 54.73	W 1 28.78
	N 50 54.70	W 1 28.77